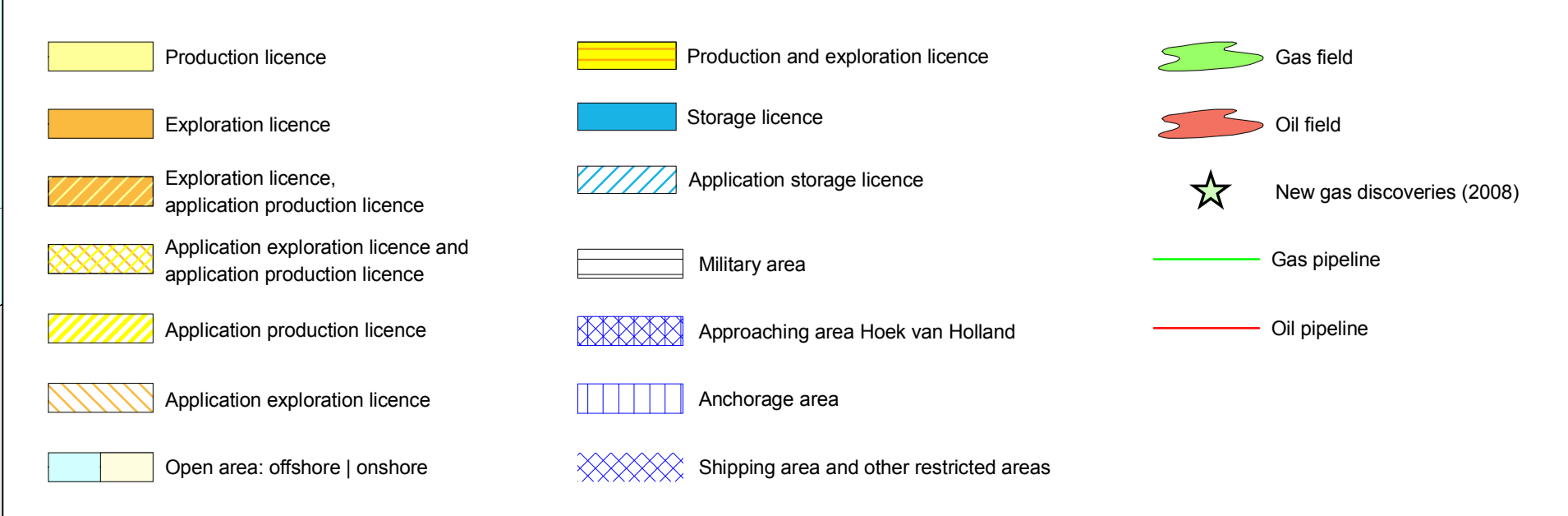
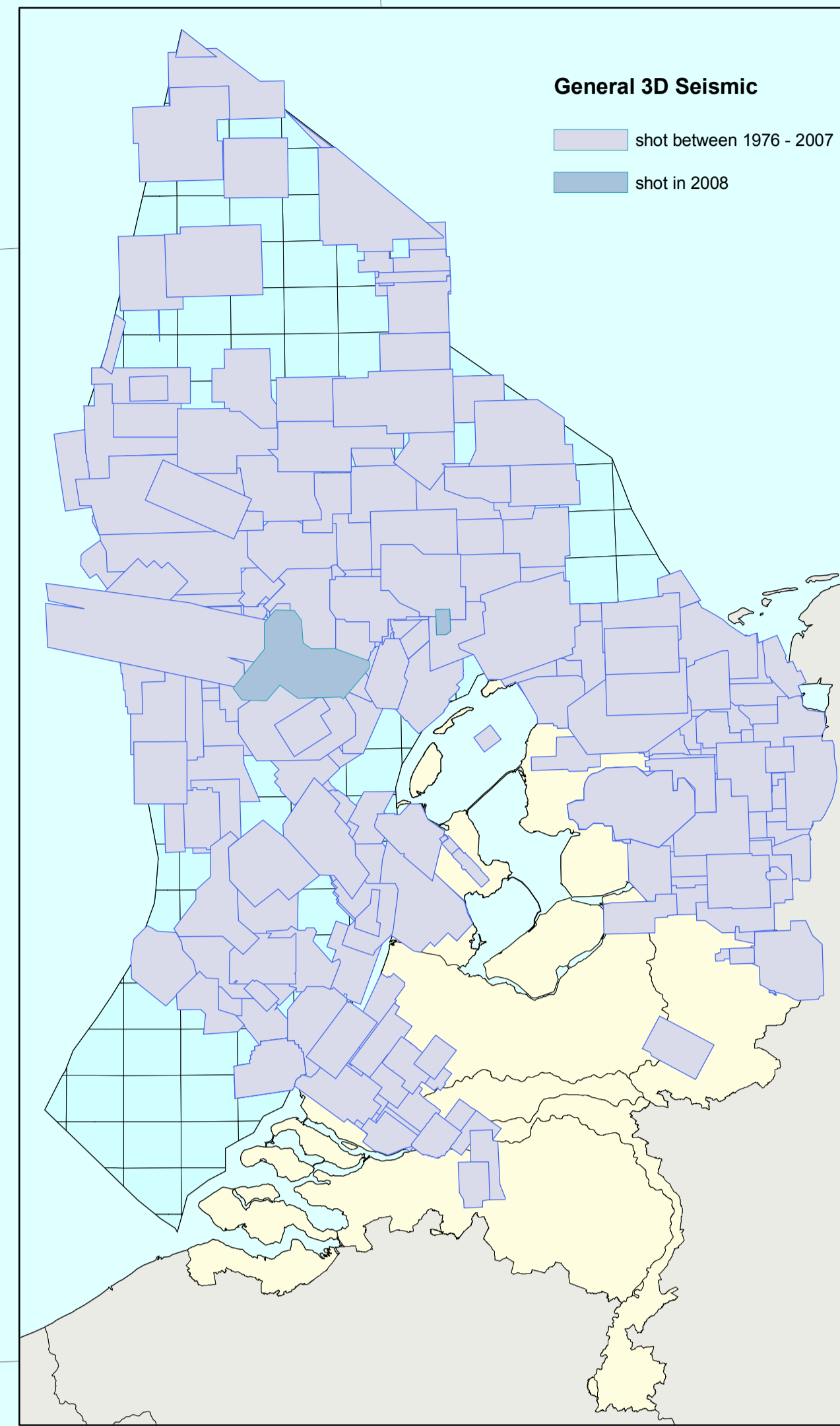
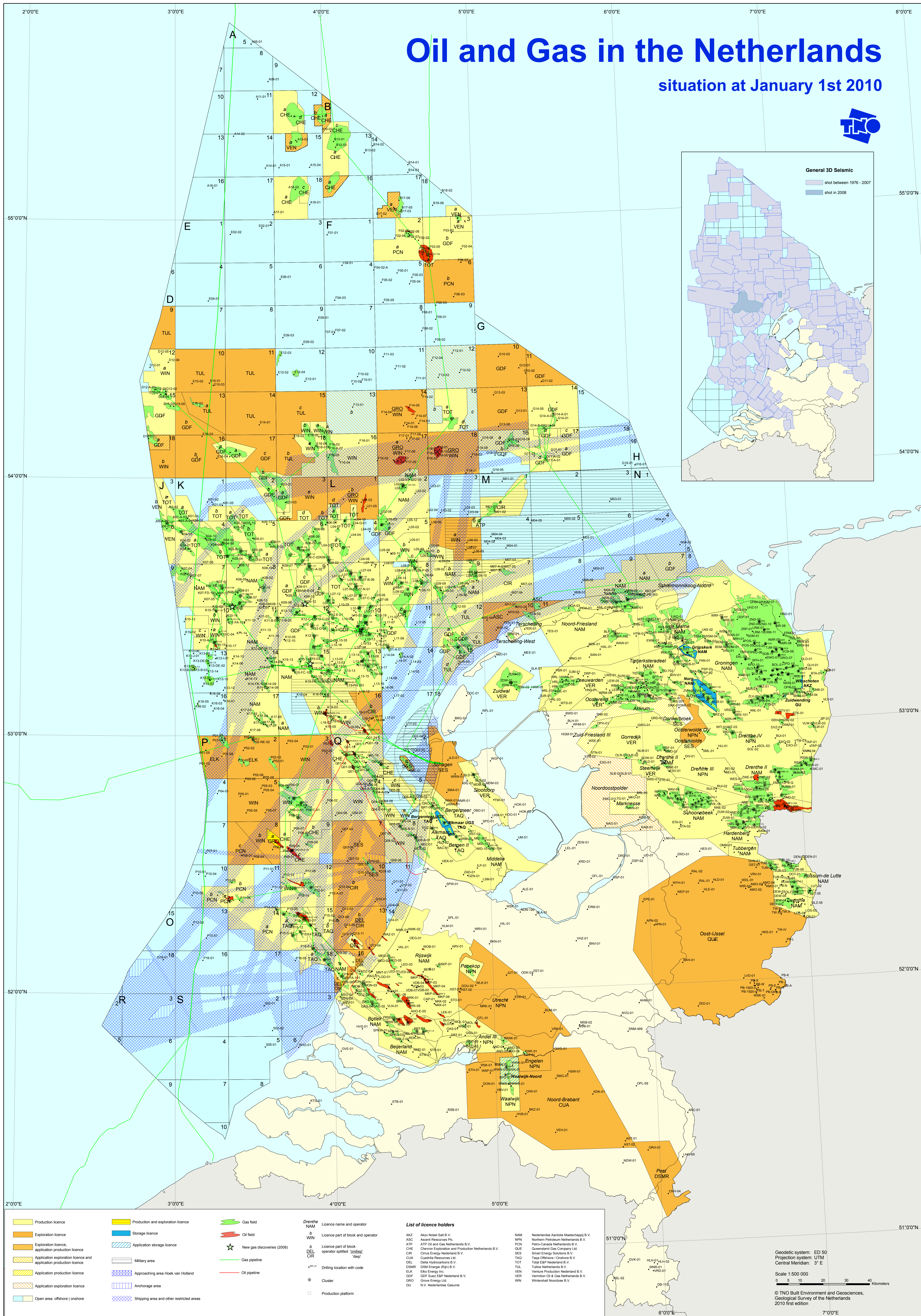



# Oil and Gas in the Netherlands

situation at January 1st 2010



Drenthe		List of licence holders	
NAM	North Sea Continental Shelf	AKZ	Akzo Nobel Salt B.V.
WIN	Wieringermeer	ASC	Ascent Resources Pte. Ltd.
DEL	De Lier	ATP	ATP Oil & Gas Netherlands B.V.
CIR	Cirrhous	CHE	Chervon Exploration and Production Netherlands B.V.
		CON	ConocoPhillips Netherlands B.V.
		CUA	Cuadrilla Resources Ltd.
		DEL	Delta Hydrocarbons B.V.
		DSMR	DSMR Energy (Rijk) B.V.
		ELK	Elko Energy Inc.
		GDF	GDF Suez E&P Nederland B.V.
		GRO	Groene Energie Ltd.
		GU	N.V. Nederlandse Gasunie
		NAM	Nederlandse Aardolie Maatschappij B.V.
		NPN	Northern Petroleum Netherlands B.V.
		PCN	Petro-Canada Netherlands B.V.
		QUE	Queanland Gas Company Ltd.
		SES	Smart Energy Solutions B.V.
		TAG	Tasco Offshore / Onshore B.V.
		TUL	Total E&P Nederland B.V.
		TUB	Tubow Netherlands B.V.
		VEN	Venture Production Nederland B.V.
		VER	Verilon Oil & Gas Netherlands B.V.
		WVN	Wieringermeer B.V.

Geodetic system: ED 50  
 Projection system: UTM  
 Central Meridian: 3° E  
 Scale 1:500 000  
 0 5 10 20 30 40 Kilometers  
 © TNO Built Environment and Geosciences, Geological Survey of the Netherlands 2010 first edition